

## Softball Inter-League Roselle GAL Fields

### Land Field

Chestnut St to East 11th Ave  
Make a left at the stop sign  
At Walnut Street make a right



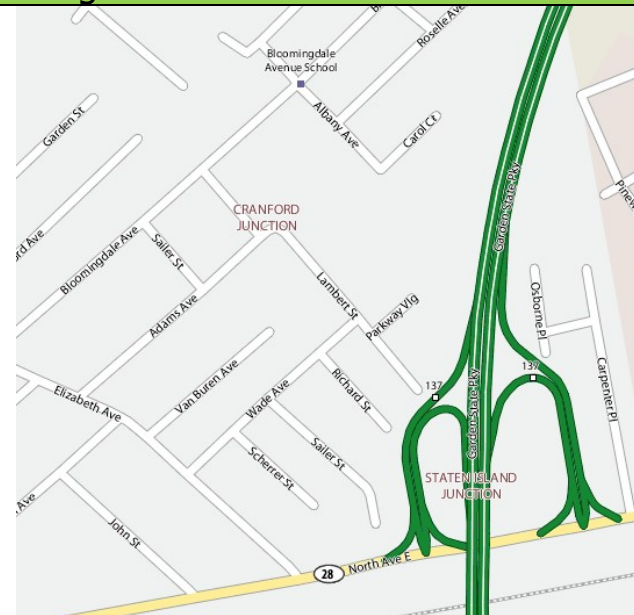
## Cranford Softball League

There are three (3) softball fields at the Adam's Avenue Complex. The fields are located at Adams Avenue and Lambert Street.

The Antone Field (16 & Under) and the Cormier Field (12 & Under) on Lambert Avenue and are equipped with lighting.

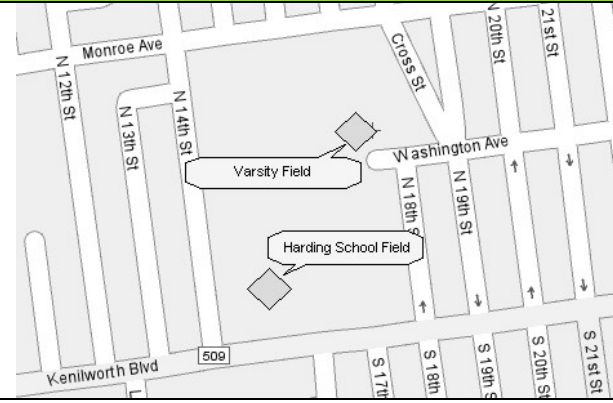
From the Parkway north: Take Exit 137. At the end of the ramp make a right and head west on North Avenue (Route 28) Make a right at the first light onto Elizabeth Avenue. The third right is Adams Avenue and the fields are on the corner of Adams and Lambert.

From the Parkway south: Take Exit 137. At the end of the ramp you will be going west on North Avenue (Route 28). Follow the directions above



## Kenilworth Recreation League - Softball Fields

**Kh - Harding School Field** - Harding School is the yellow school right on the Boulevard. The field is on the corner of N. 14<sup>th</sup> Ave and the Kenilworth Boulevard.



**Kb - Brearley High School Varsity Field** - Boulevard to N.20th Street (Make Right), two blocks to Monroe Ave (Make Left), Entrance to High School is on Monroe Ave.

**Kd - Demario Fields** - Boulevard to S. Michigan Ave (Make Left), DeMario is on the left.



## Roselle Park Youth Baseball League

<http://www.leaguelineup.com/location.asp?cmenuid=13&url=rpybl&sid=178221670>

### RPa and RPw

#### RPYBSL Fields

From North or South:

Take the Garden State Parkway to Exit 137.

At the traffic light, make a left turn onto Westfield Avenue.

Continue on Westfield Avenue until you get to Locust Street. (There is a McDonald's on the corner.)

Make a left turn onto Locust Street.

Go under the train trestle and make a left turn onto W. Webster Avenue. (There is a 7-11 on the corner.)

The fields will be on your left side.

Adase Field is on the Left.

Wolf Field is on the Right.



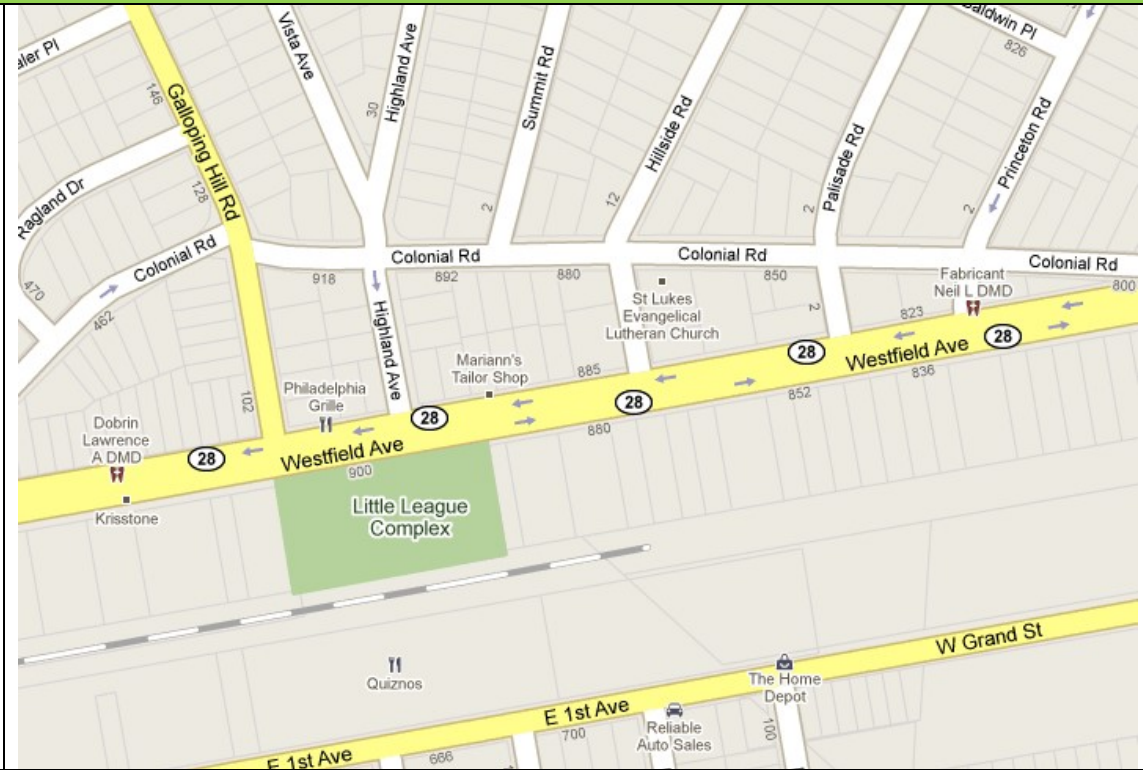
# Elmora Youth Little League

914 Westfield Avenue, Elizabeth, NJ

[www.ElmoraYouth.com](http://www.ElmoraYouth.com)

## Hanratty Fields

Exit 137 from north or south turn left at the end of the ramp. Travel 1.6 miles to the intersection of Galloping Hill Road and Westfield ave (Route 28). Field is on your right Thomas Hanratty Complex.



# Edison Midtown

14 Glenville Road  
Edison, NJ 08817

1. Depart RT-28 E / Westfield Ave toward RT-439 / Elmora Ave 56 ft
2. Turn back on RT-28 W / Westfield Ave Pass McDonald's on the left in 1.1 mi 2.2 mi
3. Take ramp right for Garden State Pkwy Toll road 8.1 mi
4. At exit 130B, take ramp right for US-1 South toward Trenton 0.4 mi
5. Bear right onto US-1, Pass Exxon in 1.2 mi 3.8 mi
6. Bear right and then turn right onto Old Post Rd, Sam's Club on the corner 0.4 mi
7. Turn right onto Miko Rd 0.3 mi
8. Turn right onto Glenville Rd 0.1 mi
9. Arrive at Glenville Rd The last intersection is Piedmont Rd. If you reach Idlewild Rd, you've gone too far

